

# Postgraduate Certificate

Basic Field Studies,  
Bathymetric Control





## Postgraduate Certificate

### Basic Field Studies, Bathymetric Control

- » Modality: online
- » Duration: 6 weeks
- » Certificate: TECH Technological University
- » Dedication: 16h/week
- » Schedule: at your own pace
- » Exams: online

Website: [www.techtitute.com/in/engineering/postgraduate-certificate/basic-field-studies-bathymetric-control](http://www.techtitute.com/in/engineering/postgraduate-certificate/basic-field-studies-bathymetric-control)

# Index

01

Introduction

---

*p. 4*

02

Objectives

---

*p. 8*

03

Course Management

---

*p. 12*

04

Structure and Content

---

*p. 16*

05

Methodology

---

*p. 20*

06

Certificate

---

*p. 28*

# 01

# Introduction

In this interesting program of Field Studies and Geotechnical Engineering, the studies required for the design of Port Infrastructures are addressed, from bathymetry and geophysical studies to the geotechnical campaigns required for the subsequent geotechnical study of the projects. With a teaching staff of professionals with more than 50 years of experience in the different specialties of maritime works, it is a first-class opportunity to bring professionals up to date in this field of work.





“

*Field studies are paid for, whether you do them or not, and not having the necessary knowledge in such studies can be very expensive in Maritime Works”*

This Postgraduate Certificate will present the development of the Geotechnical Recommendations for the Design of Maritime and Port Works ROM 0.5-05, of mandatory use for the geotechnical design of maritime and port works.

It will also include a series of examples of geotechnical solutions of various port works carried out in order to familiarize the student with contrasted and safe actions.

Geotechnical engineering is essential in practically all civil engineering activities, especially in port works, which is even more important considering the complexity and magnitude of such works. The student who wants to specialize in port infrastructures should also specialize in Basic Field Studies, Bathymetric Control.

This **Postgraduate Certificate in Basic Field Studies, Bathymetric Control** contains the most complete and up-to-date educational program on the market. Its most notable features are:

- ◆ The development of case studies presented by experts in Mechanical Engineering
- ◆ The graphic, schematic, and practical contents with which they are created provide scientific and practical information on the disciplines that are essential for professional development
- ◆ Practical exercises where self-assessment can be used to improve learning
- ◆ Its special emphasis on innovative methodologies in Mechanical Engineering
- ◆ Theoretical lessons, questions to the expert, debate forums on controversial topics, and individual reflection assignments
- ◆ Content that is accessible from any fixed or portable device with an Internet connection



*A complete, in-depth look at the most current criteria for field survey and bathymetric monitoring”*

“

*A quality program that will allow you not only to follow the specialization, but also to have complementary support and information banks available"*

Its teaching staff includes professionals from the field of civil engineering, who contribute their work experience to this training, as well as renowned specialists from reference societies and prestigious universities.

The multimedia content, developed with the latest educational technology, will provide the professional with situated and contextual learning, i.e., a simulated environment that will provide an immersive program designed to learn in real situations.

This program is designed around Problem-Based Learning, whereby the professional must try to solve the different professional practice situations that arise throughout the program. For this purpose, the professional will be assisted by an innovative interactive video system created by renowned and experienced experts in Basic Field Studies, Bathymetric Control.

*This program has the best educational resources that can be accessed online or downloaded, to make it easier for you to manage your studies and effort.*

*A highly comprehensive program, created with the objective of delivering the highest quality education, focused on raising our students to the highest level of proficiency.*



# 02 Objectives

The objectives of this Postgraduate Certificate have been established based on realistic and necessary goals for the professional in the sector. Gradually, you will be able to check your learning and your progress in the mastery of the contents so that, at the end, you will have achieved a complete process of professional growth.







“

*Realistic, achievable and high-impact goals for your professional development”*



## General Objective

---

- ◆ Create future professionals capable of addressing actions and solutions in the field of port infrastructures, from a multidisciplinary perspective and based on the investigation of the design of maritime works and the elements that influence it

“

*A stimulating journey of professional growth designed to keep you interested and motivated throughout the entire program”*





## Specific Objectives

---

- ◆ Understand the importance of conducting adequate field surveys in marine works
- ◆ Delve into the study of bathymetric, geophysical, geotechnical and data collection campaigns, including their planning
- ◆ Delve into the acquisition of geotechnical parameters for the design of port works based on the results of field studies
- ◆ Be familiar with a multitude of geotechnical solutions for marine construction projects




# 03

# Course Management

Within the quality criteria that we apply in all our training, this Postgraduate Certificate offers you the opportunity to learn from the best, with a teaching faculty made up of professionals in the sector who will invest their theoretical and practical knowledge to take you to the highest level of proficiency. With the latest and most effective teaching methods on the online teaching market.





“

*Learn with the best and acquire the knowledge and skills you need to intervene in this area of development with total success"*

## Management



### Mr. Angulo Vedriel, Rafael

- ◆ Positions: Civil Engineer
- ◆ Master's Degree studies in Civil Engineering
- ◆ Ph.D. in Civil Engineering
- ◆ Project manager and Design Manager both in Spain and on secondment in Latam, Middle East and Southeast Asia
- ◆ PMP © certification for project management



# 04

# Structure and Content

The syllabus of the Postgraduate Certificate is configured as a complete tour through each and every one of the elements required to understand and assume the ways of working in this field. With an approach focused on practical application that will allow you to grow as a professional from the very beginning of this course.







“

*A comprehensive syllabus focused on acquiring knowledge and converting it into real skills, created to propel you to excellence”*

## Module 1. Field Studies and Port Geotechnics

- 1.1. Basic Field Studies. Bathymetric Control
  - 1.1.1. Background Examination Study. Comprehensive Knowledge of the Littoral and Reservoir Bottom
  - 1.1.2. Bathymetric Campaign: Project Preparation
- 1.2. Bathymetry: Data Editing and Debugging
  - 1.2.1. Tidal Correction
  - 1.2.2. Elimination of False Echoes
  - 1.2.3. Export X, Y, Z
  - 1.2.4. Results and Functionalities
- 1.3. Bathymetry: Equipment for Bathymetric Surveys
  - 1.3.1. Single Beam and Multibeam Echo Sounder
  - 1.3.2. Sound Profiler
  - 1.3.3. GPS
  - 1.3.4. D.G.P.S - GPS
  - 1.3.5. Gyroscopic and Wave Compensator
  - 1.3.6. Hydrographic Software
- 1.4. Marine Geophysics
  - 1.4.1. Equipment for Geophysical Campaigns
  - 1.4.2. Geophysical Campaign
- 1.5. Complementary Field Studies
  - 1.5.1. Sediment Samples
  - 1.5.2. Data Collection Campaigns
- 1.6. Geotechnical Prospecting Campaigns
- 1.7. Instrumentation and Control of Maritime Works
- 1.8. Geotechnical Recommendations for the Design of Maritime and Port Works - ROM 05-05 part I
- 1.9. Geotechnical Recommendations for the Design of Maritime and Port Works - ROM 05-05 part II
- 1.10. Geotechnical Actions of Port Works





“

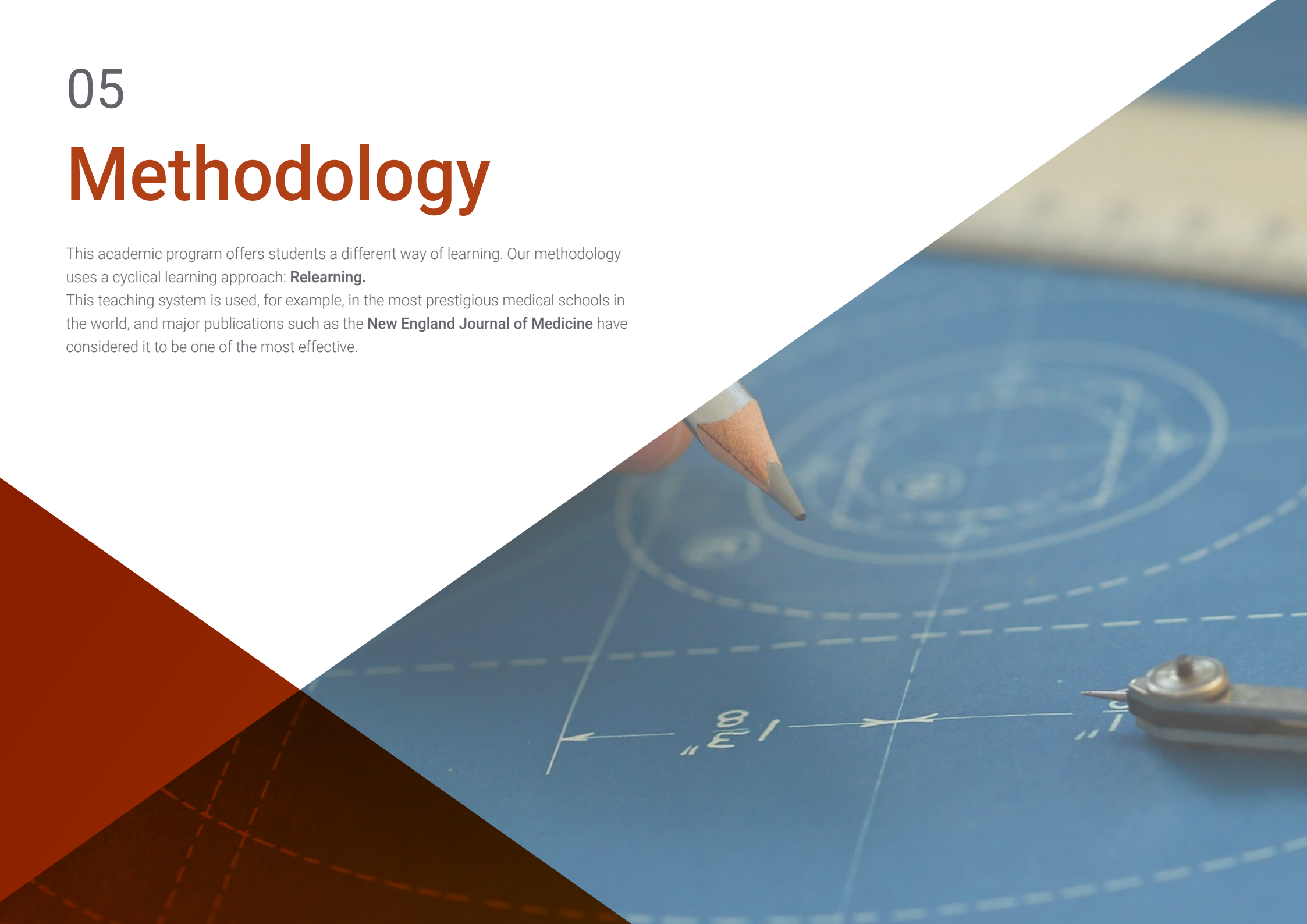
*A comprehensive and multidisciplinary program that will allow you to excel in your career, following the latest advances in the field of Civil Engineering”*

05

# Methodology

This academic program offers students a different way of learning. Our methodology uses a cyclical learning approach: **Relearning.**

This teaching system is used, for example, in the most prestigious medical schools in the world, and major publications such as the **New England Journal of Medicine** have considered it to be one of the most effective.



“

*Discover Relearning, a system that abandons conventional linear learning, to take you through cyclical teaching systems: a way of learning that has proven to be extremely effective, especially in subjects that require memorization"*

## Case Study to contextualize all content

Our program offers a revolutionary approach to developing skills and knowledge. Our goal is to strengthen skills in a changing, competitive, and highly demanding environment.

“

*At TECH, you will experience a learning methodology that is shaking the foundations of traditional universities around the world”*



*You will have access to a learning system based on repetition, with natural and progressive teaching throughout the entire syllabus.*



### A learning method that is different and innovative

This TECH program is an intensive educational program, created from scratch, which presents the most demanding challenges and decisions in this field, both nationally and internationally. This methodology promotes personal and professional growth, representing a significant step towards success. The case method, a technique that lays the foundation for this content, ensures that the most current economic, social and professional reality is taken into account.

“*Our program prepares you to face new challenges in uncertain environments and achieve success in your career”*

*The student will learn to solve complex situations in real business environments through collaborative activities and real cases.*

The case method is the most widely used learning system in the best faculties in the world. The case method was developed in 1912 so that law students would not only learn the law based on theoretical content. It consisted of presenting students with real-life, complex situations for them to make informed decisions and value judgments on how to resolve them. In 1924, Harvard adopted it as a standard teaching method.

What should a professional do in a given situation? This is the question that you are presented with in the case method, an action-oriented learning method. Throughout the program, the studies will be presented with multiple real cases. They will have to combine all their knowledge and research, and argue and defend their ideas and decisions.

## Relearning Methodology

TECH effectively combines the Case Study methodology with a 100% online learning system based on repetition, which combines 8 different teaching elements in each lesson.

We enhance the Case Study with the best 100% online teaching method: Relearning.

*In 2019, we obtained the best learning results of all online universities in the world.*

At TECH, you will learn using a cutting-edge methodology designed to train the executives of the future. This method, at the forefront of international teaching, is called Relearning.

Our university is the only one in the world authorized to employ this successful method. In 2019, we managed to improve our students' overall satisfaction levels (teaching quality, quality of materials, course structure, objectives...) based on the best online university indicators.





In our program, learning is not a linear process, but rather a spiral (learn, unlearn, forget, and re-learn). Therefore, we combine each of these elements concentrically.

This methodology has trained more than 650,000 university graduates with unprecedented success in fields as diverse as biochemistry, genetics, surgery, international law, management skills, sports science, philosophy, law, engineering, journalism, history, and financial markets and instruments. All this in a highly demanding environment, where the students have a strong socio-economic profile and an average age of 43.5 years.

*Relearning will allow you to learn with less effort and better performance, involving you more in your training, developing a critical mindset, defending arguments, and contrasting opinions: a direct equation for success.*

From the latest scientific evidence in the field of neuroscience, not only do we know how to organize information, ideas, images and memories, but we know that the place and context where we have learned something is fundamental for us to be able to remember it and store it in the hippocampus, to retain it in our long-term memory.

In this way, and in what is called neurocognitive context-dependent e-learning, the different elements in our program are connected to the context where the individual carries out their professional activity.



This program offers the best educational material, prepared with professionals in mind:



### Study Material

All teaching material is produced by the specialists who teach the course, specifically for the course, so that the teaching content is highly specific and precise.

These contents are then applied to the audiovisual format, to create the TECH online working method. All this, with the latest techniques that offer high quality pieces in each and every one of the materials that are made available to the student.



### Classes

There is scientific evidence suggesting that observing third-party experts can be useful.

Learning from an Expert strengthens knowledge and memory, and generates confidence in future difficult decisions.



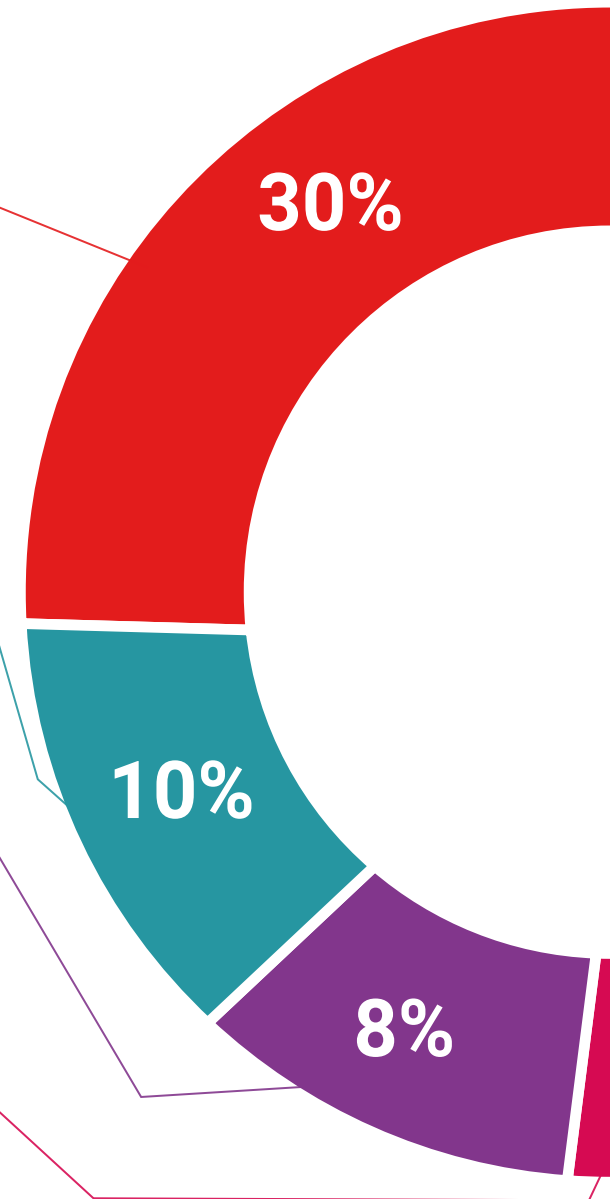
### Practising Skills and Abilities

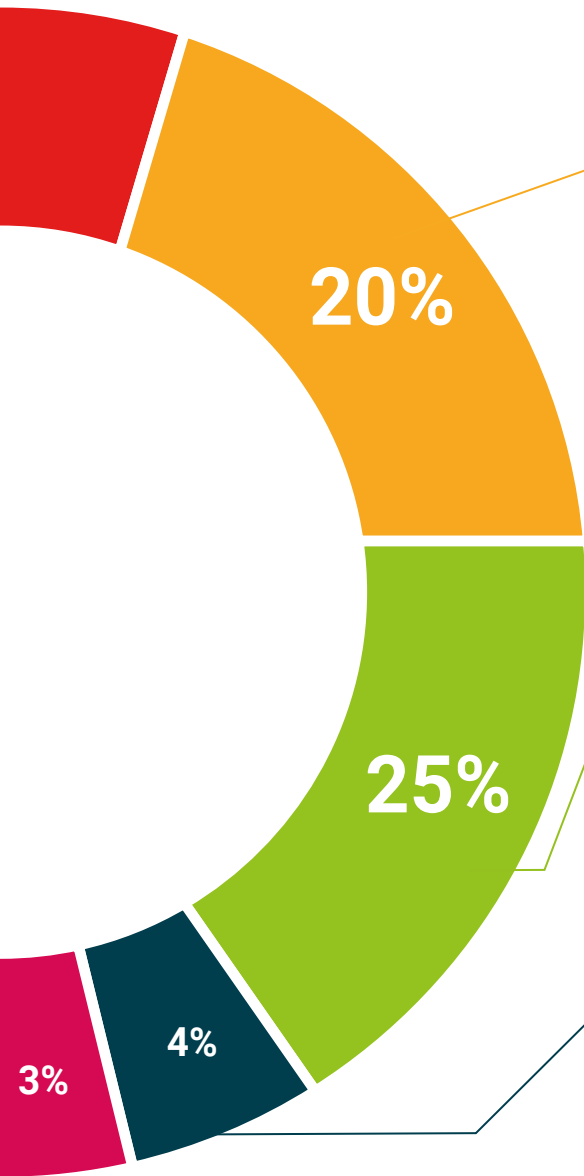
They will carry out activities to develop specific skills and abilities in each subject area. Exercises and activities to acquire and develop the skills and abilities that a specialist needs to develop in the context of the globalization that we are experiencing.



### Additional Reading

Recent articles, consensus documents and international guidelines, among others. In TECH's virtual library, students will have access to everything they need to complete their course.





#### Case Studies

Students will complete a selection of the best case studies chosen specifically for this program. Cases that are presented, analyzed, and supervised by the best specialists in the world.



#### Interactive Summaries

The TECH team presents the contents attractively and dynamically in multimedia lessons that include audio, videos, images, diagrams, and concept maps in order to reinforce knowledge.

This exclusive educational system for presenting multimedia content was awarded by Microsoft as a "European Success Story".



#### Testing & Retesting

We periodically evaluate and re-evaluate students' knowledge throughout the program, through assessment and self-assessment activities and exercises, so that they can see how they are achieving their goals.



06

# Certificate

The Postgraduate Certificate in Basic Field Studies, Bathymetric Control guarantees students, in addition to the most rigorous and up-to-date education, access to a Postgraduate Certificate issued by TECH Technological University.



“

*Successfully complete this program and receive your university qualification without having to travel or fill out laborious paperwork”*

This **Postgraduate Certificate in Basic Field Studies, Bathymetric Control** contains the most complete and up-to-date educational program on the market.

After the student has passed the assessments, they will receive their corresponding **Postgraduate Certificate** issued by **TECH Technological University** via tracked delivery\*.

The certificate issued by **TECH Technological University** will reflect the qualification obtained in the Postgraduate Certificate, and meets the requirements commonly demanded by labor exchanges, competitive examinations and professional career evaluation committees.

Title: **Postgraduate Certificate in Basic Field Studies, Bathymetric Control**

Official N° of hours: **150 h.**



\*Apostille Convention. In the event that the student wishes to have their paper certificate issued with an apostille, TECH EDUCATION will make the necessary arrangements to obtain it, at an additional cost.

future

health confidence people

education information tutors

guarantee accreditation teaching

institutions technology learning

community commitment

personalized service innovation

knowledge present

development language

virtual classroom

**tech** technological  
university

## Postgraduate Certificate

Basic Field Studies,  
Bathymetric Control

- » Modality: online
- » Duration: 6 weeks
- » Certificate: TECH Technological University
- » Dedication: 16h/week
- » Schedule: at your own pace
- » Exams: online

# Postgraduate Certificate

Basic Field Studies,  
Bathymetric Control

